
















































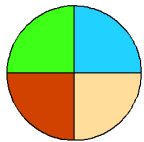
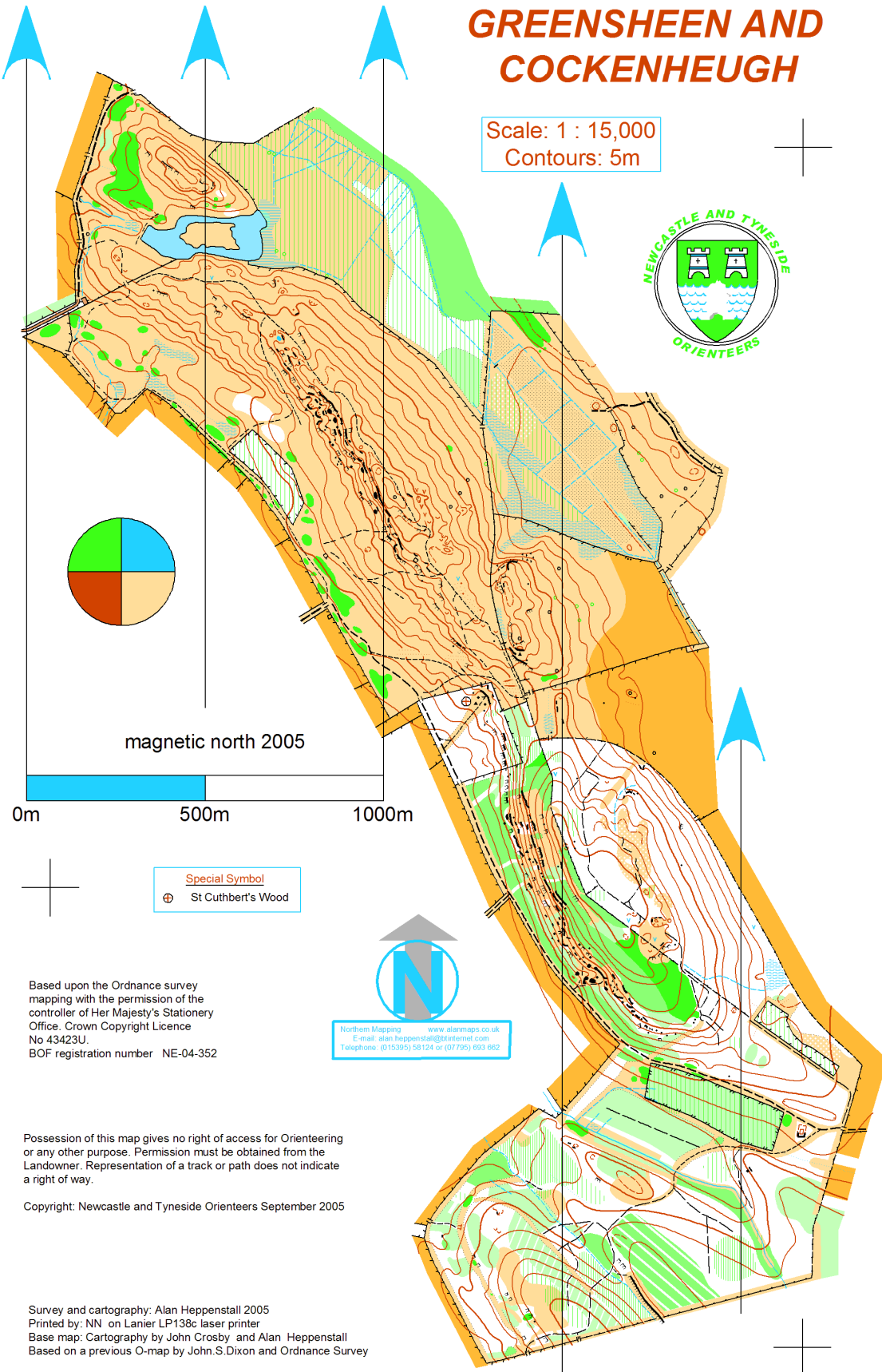


GREENSHEEN AND COCKENHEUGH

Scale: 1 : 15,000
Contours: 5m

Legend

-  open land
-  rough open
-  rough open with scattered trees
-  rough open with heather, brashings
-  forest, run
-  runnable forest with undergrowth, brashings
-  forest, slow run
-  forest, walk
-  vegetation, forest, fight
-  forest, runnable in one direction
-  fallen trees, undergrowth, walk
-  distinct vegetation change
-  bare earth, peat
-  hedge, distinct tree
-  minor road
-  dirt road
-  vehicle track
-  footpath
-  small footpath
-  less distinct path
-  narrow ride
-  wide ride
-  wall, stile, gate
-  ruined wall
-  fence
-  high fence
-  ruined fence
-  building, large, small
-  ruin, large, small
-  small cliff, rock step
-  large, impassable cliff, cave
-  boulder, small, large, extra large
-  rock pillar, cairn, pile of stones
-  boulder cluster, boulderfield stony ground
-  contour, slope line
-  index contour
-  form line
-  earth bank
-  earth wall, small, large
-  gully, small, large
-  knoll, small, large, elongated
-  depression, small, large
-  pit, pitted ground
-  stream, footbridge
-  ditch, minor watercourse
-  narrow marsh, seasonal watercourse
-  marsh, permanent, seasonal
-  lake, lake bank, pond
-  uncrossable marsh, wet pit



magnetic north 2005

0m 500m 1000m

Special Symbol
⊕ St Cuthbert's Wood



Northern Mapping www.alanmaps.co.uk
E-mail: alan.heppenstall@btinternet.com
Telephone: (015395) 58124 or (07795) 693 682

Based upon the Ordnance survey mapping with the permission of the controller of Her Majesty's Stationery Office. Crown Copyright Licence No 43423U. BOF registration number NE-04-352

Possession of this map gives no right of access for Orienteering or any other purpose. Permission must be obtained from the Landowner. Representation of a track or path does not indicate a right of way.

Copyright: Newcastle and Tyneside Orienteers September 2005

Survey and cartography: Alan Heppenstall 2005
Printed by: NN on Lanier LP138c laser printer
Base map: Cartography by John Crosby and Alan Heppenstall
Based on a previous O-map by John.S.Dixon and Ordnance Survey